












**County Donegal
Development Plan
2018 – 2024
(As Varied)**

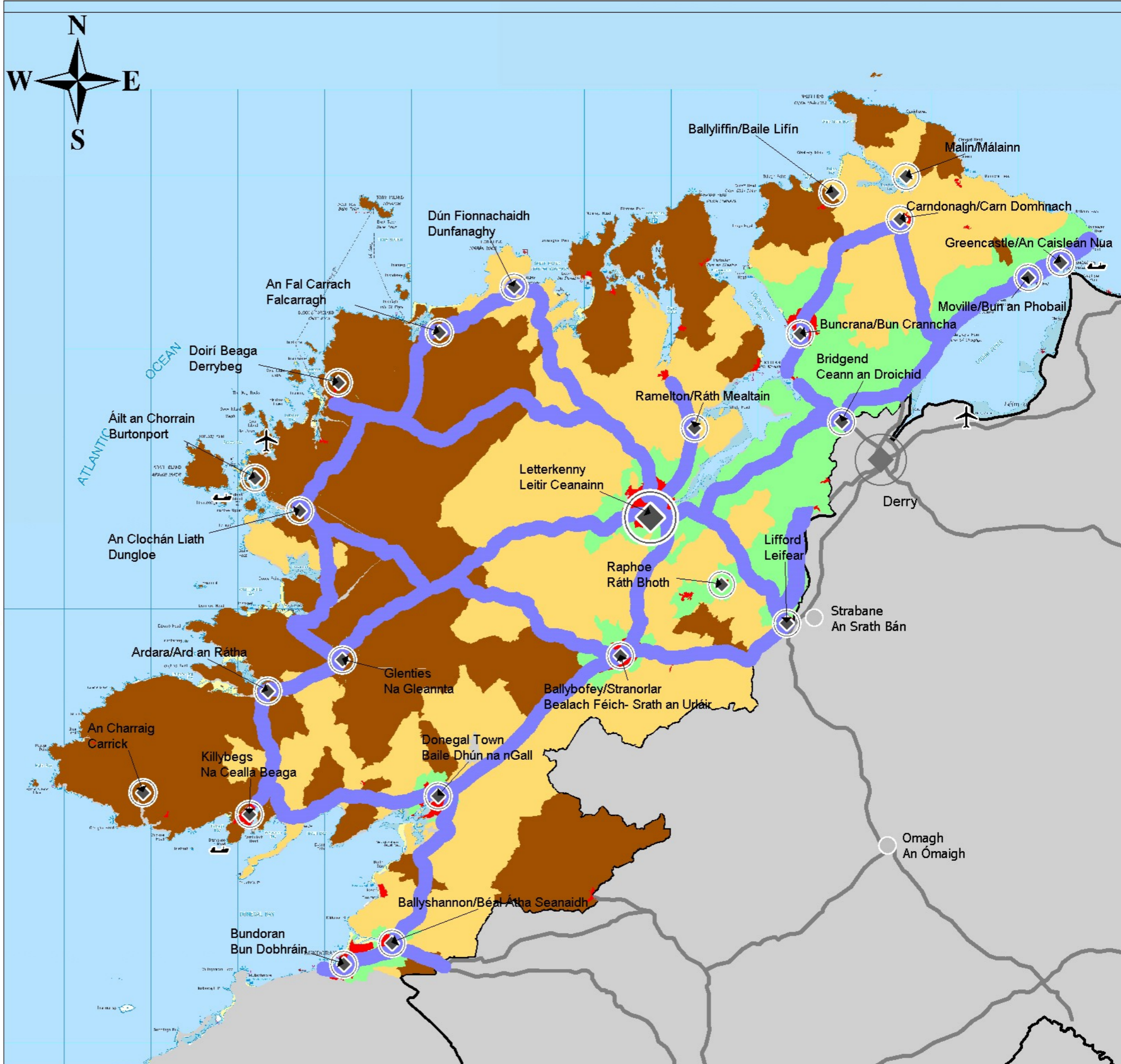
**Plean Forbartha
Contae Dhún na nGall
2018 – 2024
(Arna Leasú)**

Map 2.1 / Léarscáil 2.1

**Core Strategy
Schematic Map
Scéimléarscáil
Croístraitéise**

Legend

-  Strategic Towns
Bailte Straitéiseacha
-  Letterkenny/Derry
Leitir Ceanainn/Doire
-  Urban Area/Limistéir Uirbeacha
-  Structurally Weak Rural Areas
Ceantair Thuaithe atá Lag go Struchtúrach
-  Areas Under Strong Urban Influence
Ceantair Faoi Thionchar Láidir Uirbeach
-  Stronger Rural Areas
Ceantair Thuaithe Níos Láidre
-  Strategic routes/Bealaí Straitéiseacha
-  Ports/Calafoirt
-  Airports/Aerfoirt



Ordnance Survey; Ireland data reproduced under OSI Licence Number 2018/2/CCMA/Donegal County Council. Unauthorised reproduction infringes Ordnance Survey; Ireland and Government of Ireland copyright. Ordnance Survey; Ireland, 2018. Donegal County Council, 2018.
Sonraí de chuid Shuirbhíreacht Ordánsaí Éireann arna athléigeadh faoi Uimhir Chiseálúcháil SOE 2018/2/CCMA Comhairle Contae Dhún na nGall. Níl dhéantar é seo a athléigeadh gan údarás, áiríodh sé cóipchearta Shuirbhíreacht Ordánsaí Éireann agus Rialtas na hÉireann. Shuirbhíreacht Ordánsaí Éireann, 2018. Comhairle Contae Dhún na nGall, 2018.
To be read in conjunction with relevant accompanying text contained in the front section of this appendix as well as other relevant objectives & policies of the CDP.
Le léamh i gcomhar leis an t-éireamh ábhartha eile atá á chur ar fáil sa chuid seo den agallán ábhartha le cuspóir agus bearta ábhartha eile sa PPC.